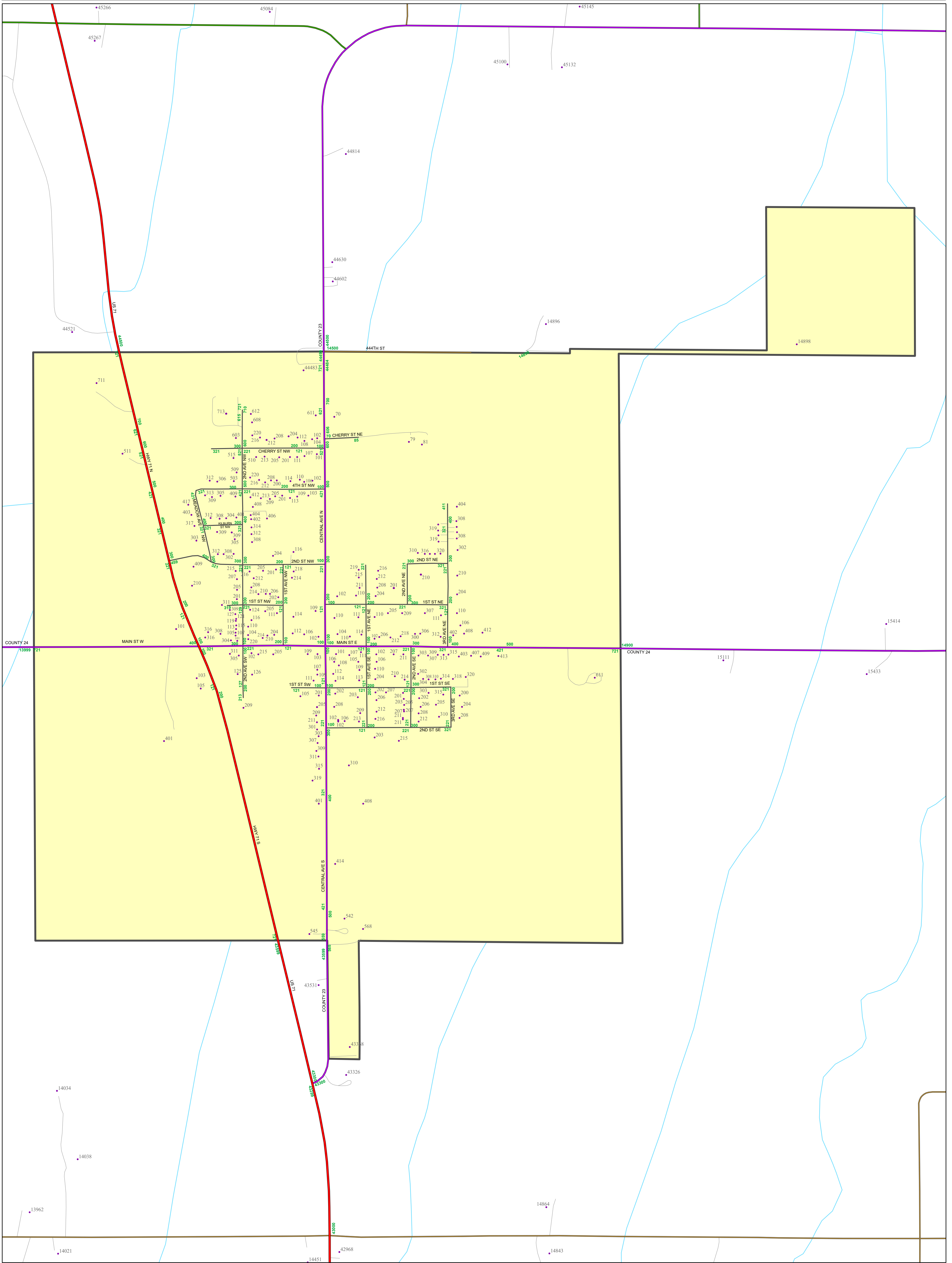
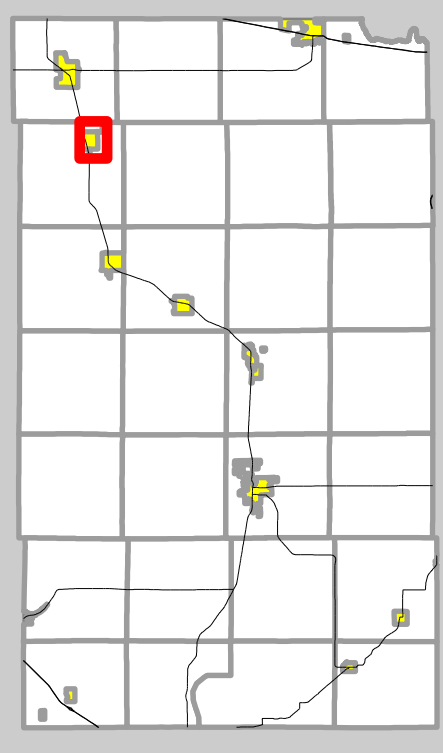



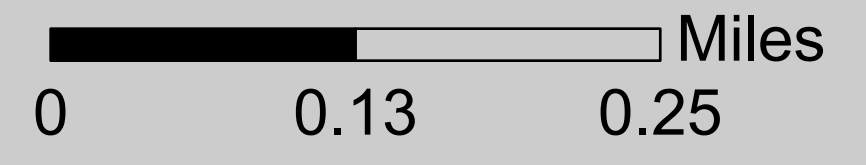
# CITY OF BERTHA ADDRESS MAP TODD COUNTY, MINNESOTA



Todd County GIS  
215 1st Ave S, Ste 102  
Long Prairie, MN 56347  
(Office) 320-732-4248



- |                      |                   |          |
|----------------------|-------------------|----------|
| Interstate           | Municipal         | Driveway |
| US Highway           | TWP - Paved       | Stream   |
| State Highway        | TWP - Gravel      | Lake     |
| CSAH - Paved         | TWP - Min. Maint. | City     |
| CSAH - Gravel        | Private Road      | Township |
| County Road - Paved  | Railroad          | Section  |
| County Road - Gravel | Address Site      |          |



Each road segment is labeled in green with the from / to range of address numbers

The Todd County GIS & Land Services Department has made every effort to provide the most accurate and up-to-date information available in this publication and cannot be held responsible for any unforeseen errors or omissions.

Created: June 2024