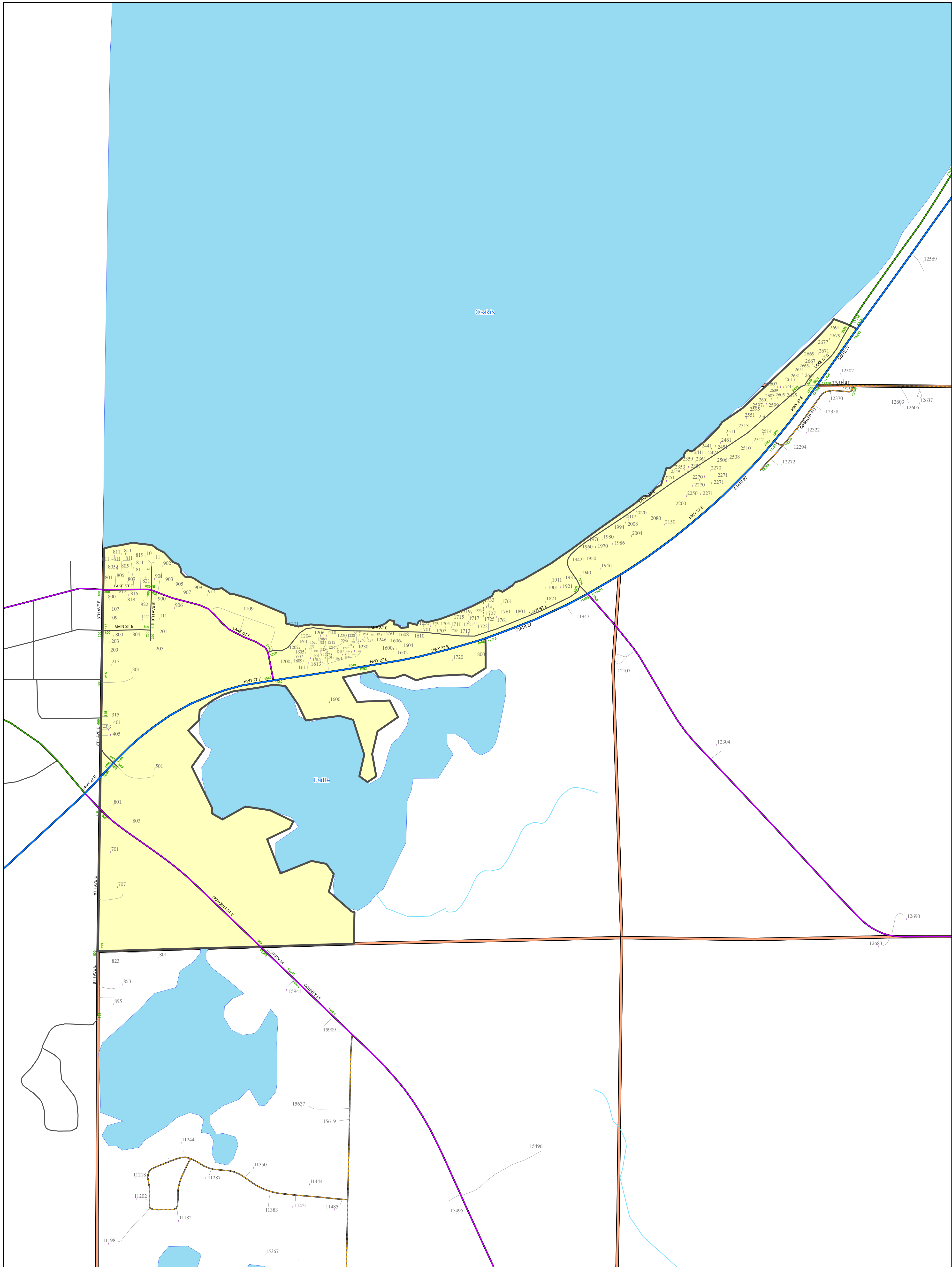
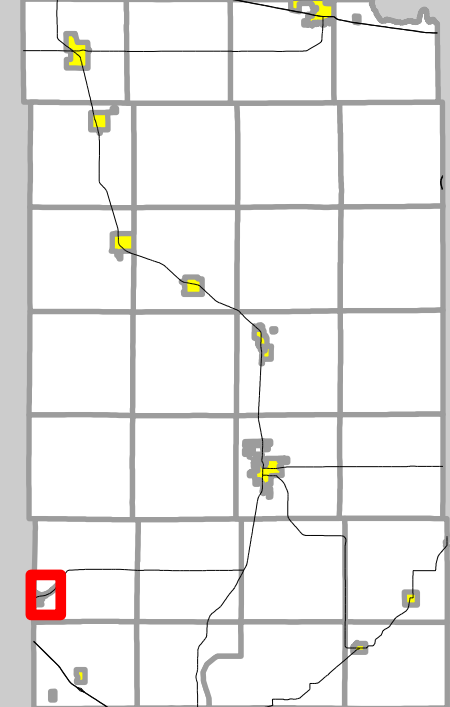


# CITY OF OSAKIS ADDRESS MAP

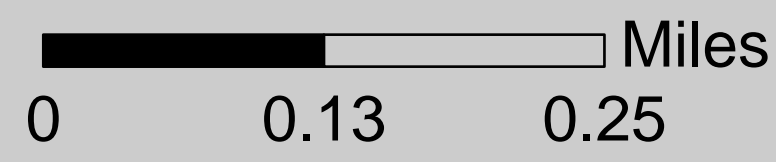
## TODD COUNTY, MINNESOTA




Todd County GIS  
215 1st Ave S, Ste 102  
Long Prairie, MN 56347  
(Office) 320-732-4248



- |                     |                   |          |
|---------------------|-------------------|----------|
| Interstate          | Municipal         | Driveway |
| US Highway          | TWP- Paved        | Stream   |
| State Highway       | TWP - Gravel      | Lake     |
| CSAH- Paved         | TWP - Min. Maint. | City     |
| CSAH - Gravel       | Private Road      | Township |
| County Road- Paved  | Railroad          | Section  |
| County Road- Gravel | Address Site      |          |



Each road segment is labeled in green with the from / to range of address numbers



The Todd County GIS & Land Services Department has made every effort to provide the most accurate and up-to-date information available in this publication and cannot be held responsible for any unforeseen errors or omissions.

Created: October 2021