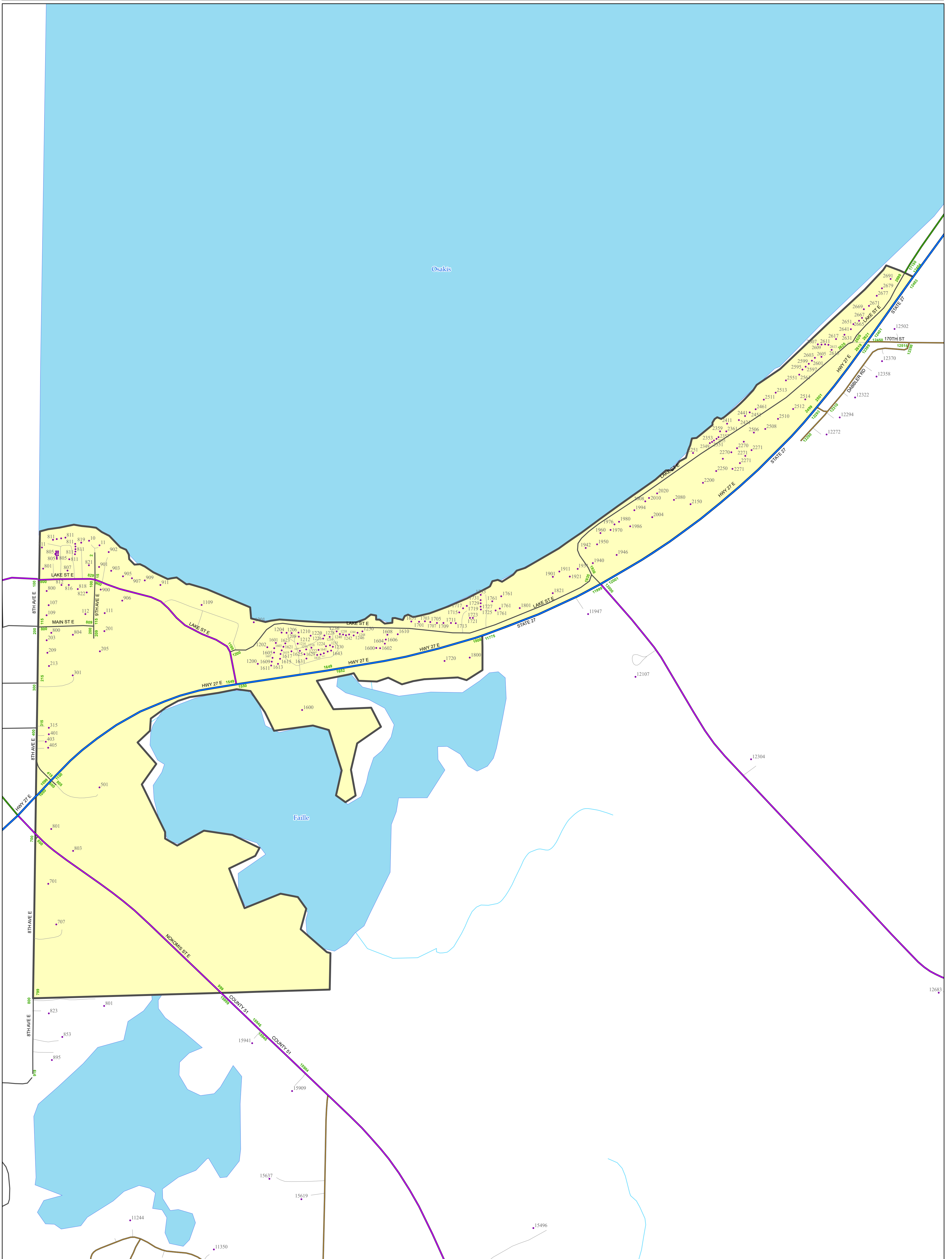
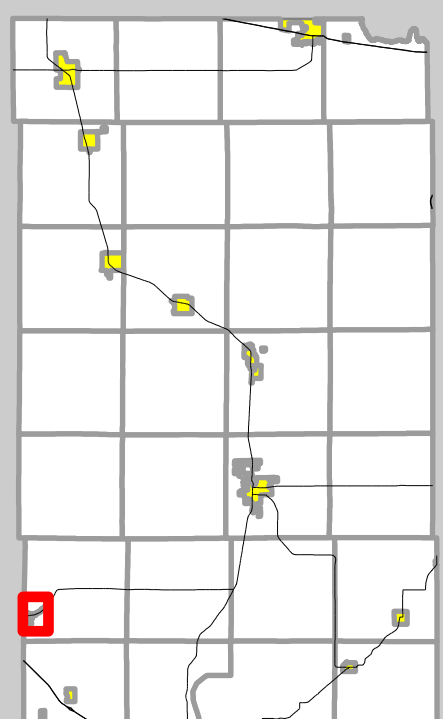


CITY OF OSAKIS ADDRESS MAP


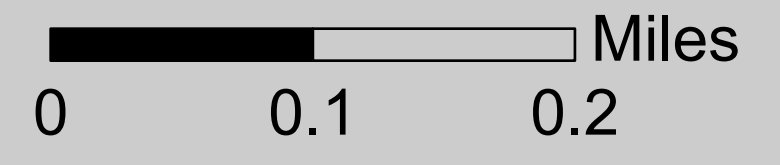
TODD COUNTY, MINNESOTA



Todd County GIS
215 1st Ave S, Ste 102
Long Prairie, MN 56347
(Office) 320-732-4248



- | | | |
|---------------------|-------------------|----------|
| Interstate | Municipal | Driveway |
| US Highway | TWP- Paved | Stream |
| State Highway | TWP - Gravel | Lake |
| CSAH- Paved | TWP - Min. Maint. | City |
| CSAH - Gravel | Private Road | Township |
| County Road- Paved | Railroad | Section |
| County Road- Gravel | Address Site | |



Each road segment is labeled in green with the from / to range of address numbers

The Todd County GIS & Land Services Department has made every effort to provide the most accurate and up-to-date information available in this publication and cannot be held responsible for any unforeseen errors or omissions.

Created: May 2024